







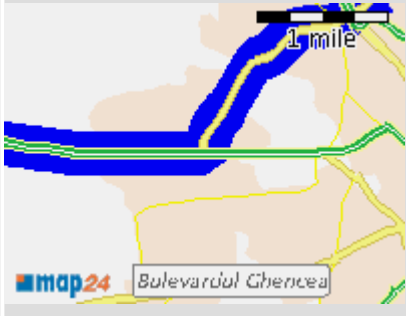







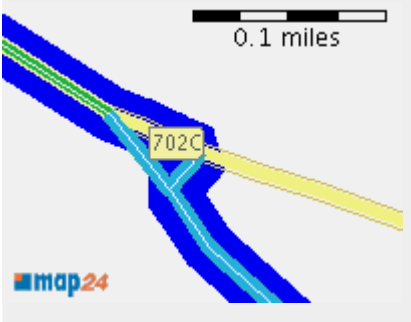

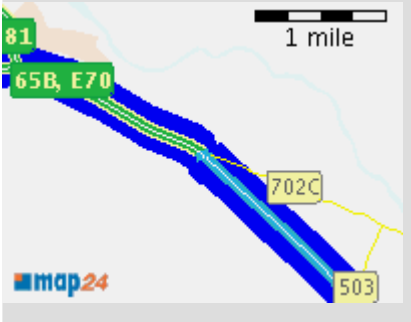



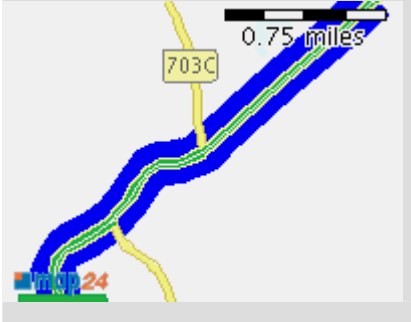





Description		Maps
1	<p> Start at 1, (Soseaua Bucuresti-Ploiesti), Bucuresti (RO-7).</p> <p>Section length :2.2 miles (3.6 km)</p> <p></p> <p>Total: 0 yards (0 m)</p>	
2	<p> Continue straight onto Bulevardul Maresal Alexandru Averescu.</p> <p>Section length :3.6 miles (5.9 km)</p> <p></p> <p>Total: 2.2 miles (3.6 km)</p>	
3	<p> Turn right into A1 (Bulevardul Iuliu Maniu).</p> <p>Section length :3 miles (4.8 km)</p> <p></p> <p>Total: 5.9 miles (9.5 km)</p>	
4	<p> Leave the A1 (Bulevardul Iuliu Maniu) and join the A1.</p> <p>Section length :320 yards (293 m)</p> <p></p> <p>Total: 8.9 miles (14.3 km)</p>	
5	<p> Leave the A1 and straight ahead into A1.</p> <p>Section length :58.9 miles (94.8 km)</p> <p></p> <p>Total: 9.1 miles (14.6 km)</p>	

6		<p>Leave the A1, and straight ahead onto 702C.</p> <p>Section length :130 yards (119 m)</p> <p>====</p> <p>Total: 68 miles (109.4 km)</p>	
7		<p>Continue straight onto 65B.,</p> <p>Section length :4.4 miles (7 km)</p> <p>====</p> <p>Total: 68.1 miles (109.5 km)</p>	
8		<p>Continue straight onto 65.,</p> <p>Section length :26.8 miles (43.2 km)</p> <p>====</p> <p>Total: 72.4 miles (116.6 km)</p>	
9		<p>Continue straight onto 65, 703C.,</p> <p>Section length :0.8 miles (1.3 km)</p> <p>====</p> <p>Total: 99.3 miles (159.8 km)</p>	
10		<p>Continue straight onto 65.,</p> <p>Section length :43.2 miles (69.5 km)</p> <p>====</p> <p>Total: 100.1 miles (161.1 km)</p>	

Need a hotel or bed & breakfast tonight? Call [0870 191 4770](tel:0870 191 4770)
 Lines open 24 hours a day, 7 days a week. Calls charged at National Rate.

11		<p>Turn left onto 6,.</p> <p>Section length :0.9 miles (1.4 km)</p> <p>====</p> <p>Total: 143.3 miles (230.6 km)</p>	
12		<p>Turn right onto 56,.</p> <p>Section length :2.8 miles (4.5 km)</p> <p>====</p> <p>Total: 144.2 miles (232 km)</p>	
13		<p>You have arrived your destination "56,, Craiova (RO-11)".</p> <p>Section length :0 yards (0 m)</p> <p>====</p> <p>Total: 146.9 miles (236.5 km)</p>	

Total distance: 146.9 miles (236.5 km)
Total estimated time: 3 hours and 10 min
 Don't drive tired. Plan a 15-minute break into your journey for every two hours you'll be on the road.
 If you feel tired whilst driving stop at a service station for a coffee and take a short nap before continuing.
Average speed of 30 Miles/h on national and country roads.
Average speed of 60 Miles/h on motorways.

